Final Congressional District Plan

Washington State Redistricting Commission

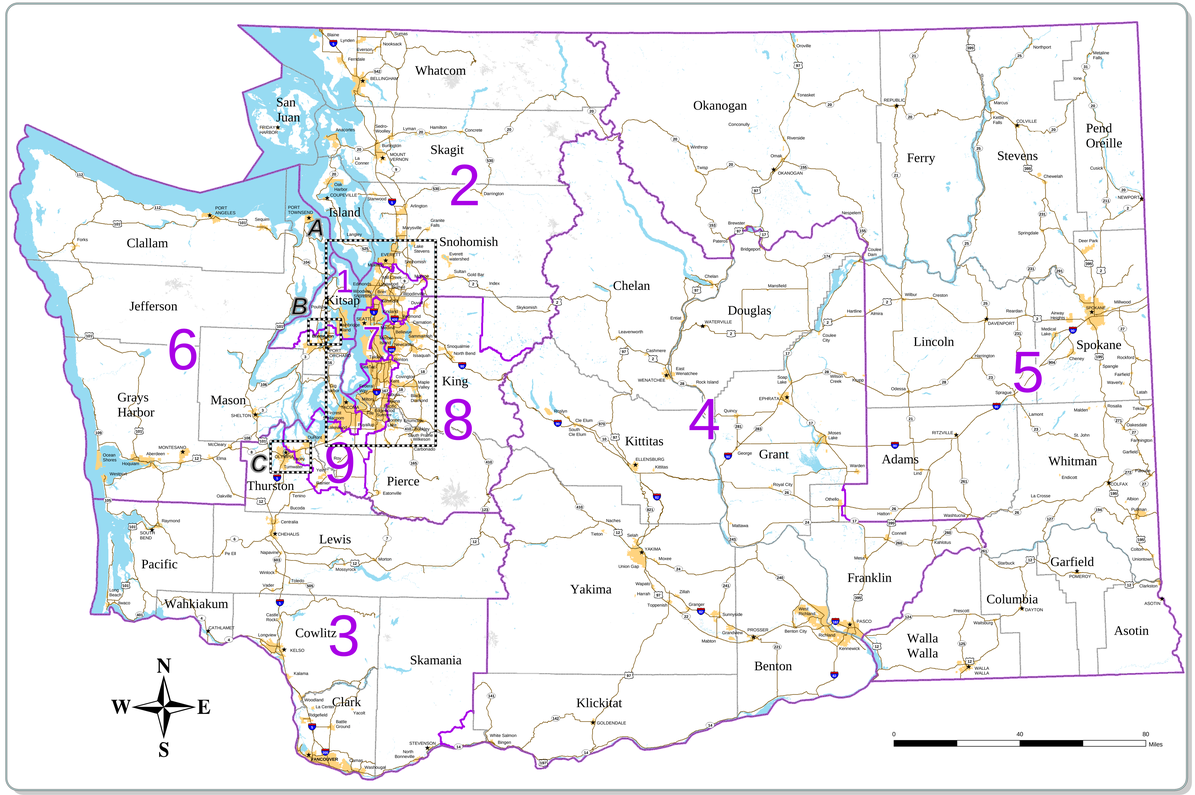

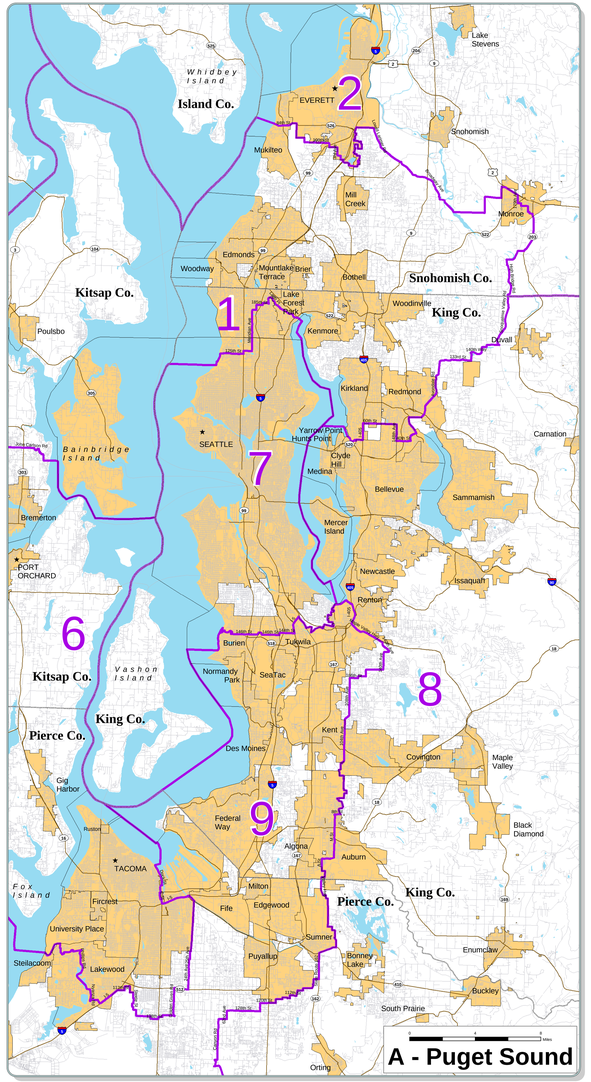

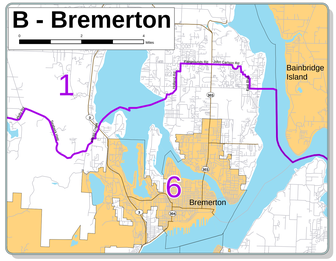

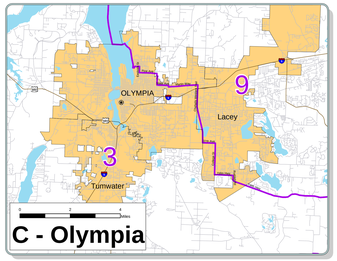

Legend

- Congressional boundaries
- Primary highways
- Local roads & streets
- Water
- County boundaries
- Incorporated areas
- Inset
- County seats

Data source: Redistricting Census 2000 TIGER/Line Files®, Washington
File source: FINAL-CONG-2001

Congressional district boundaries as adopted by the Washington State Redistricting Commission January 1, 2002

Post Office Box 40948
Olympia, WA
98504-0948

(360) 586-9000
Fax: (360) 586-9000
www.redistricting.wa.gov