Cerrily (Columbia)
Columbia student project

Washington Congressional Plan

Proposed, 2010 Census

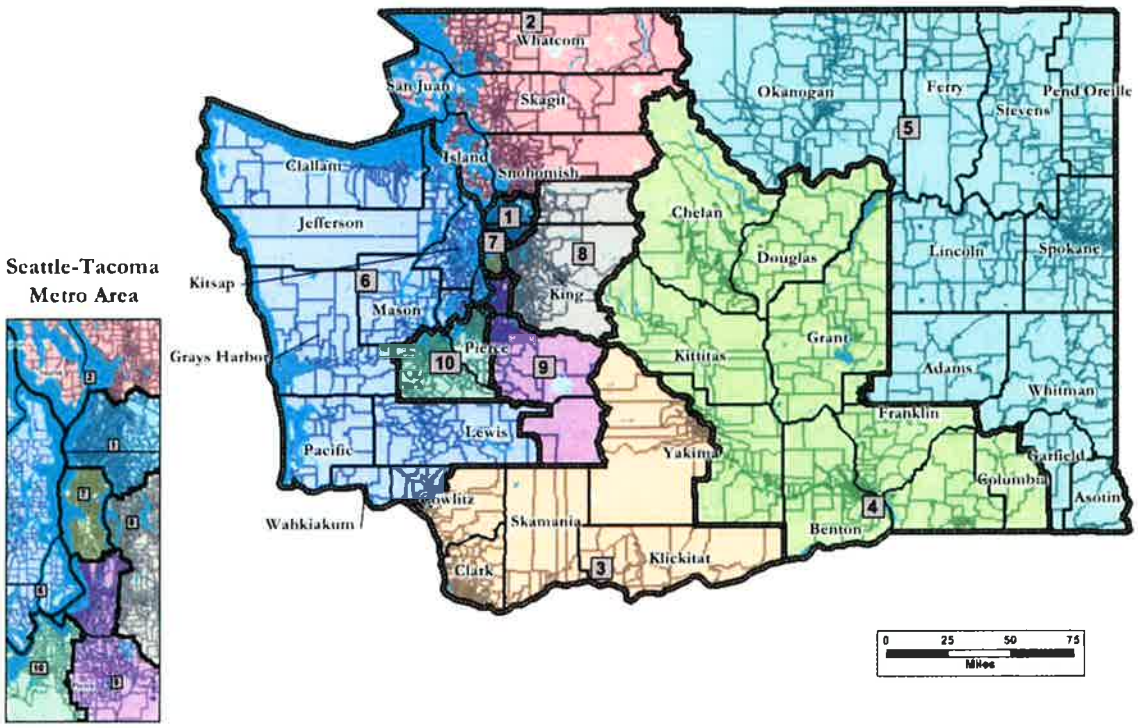

First Congressional District
North Seattle Metro Area

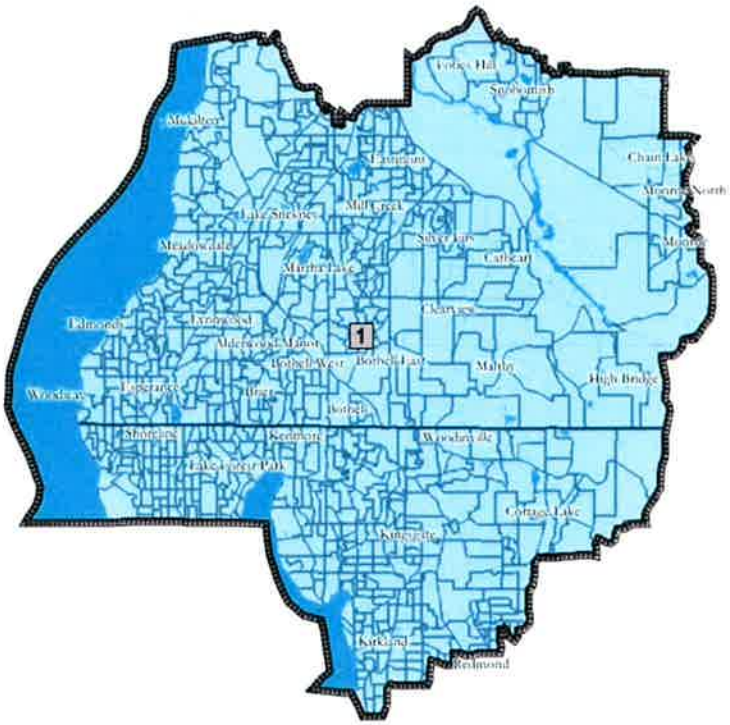

Field	Value
District	1
Population	672454
Deviation	0
% Deviation	0%
NH_Wht	478512
% NH_Wht	71.16%
Black	19191
% Black	2.85%
Hispanic Origin	57848
% Hispanic Origin	8.6%
18+_Pop	517285
NH18+_Wht	383452
% NH18+_Wht	74.13%
18+_Blk	14009
% 18+_Blk	2.71%
H18+_Pop	36613
% H18+_Pop	7.08%

Second Congressional District

North Western Washington

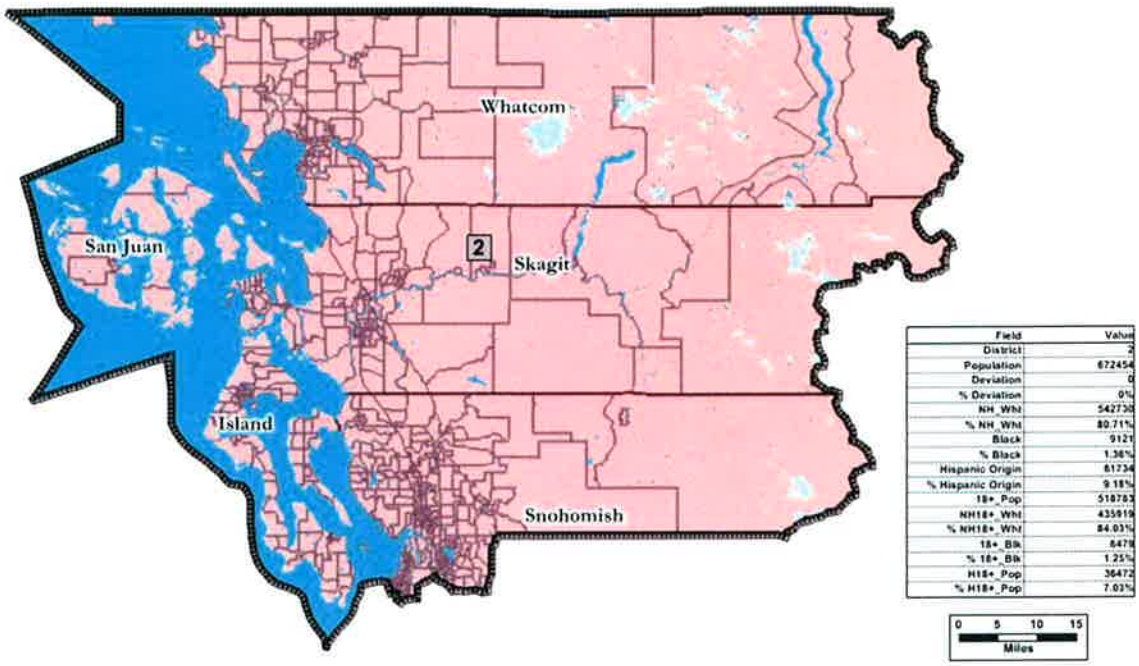

Field	Value
District	2
Population	672454
Deviation	0
% Deviation	0%
NH_Wht	542730
% NH_Wht	80.71%
Black	9121
% Black	1.36%
Hispanic Origin	61734
% Hispanic Origin	9.18%
18+_Pop	518783
NH18+_Wht	435919
% NH18+_Wht	84.03%
18+_Blk	6478
% 18+_Blk	1.25%
H18+_Pop	36472
% H18+_Pop	7.03%

Third Congressional District

Columbia River Valley

Field	Value
District	3
Population	672454
Deviation	0
% Deviation	0%
NH_Wht	518938
% NH_Wht	77.17%
Black	10855
% Black	1.61%
Hispanic Origin	90087
% Hispanic Origin	13.4%
18+_Pop	495237
NH18+_Wht	401763
% NH18+_Wht	81.13%
18+_Blk	7509
% 18+_Blk	1.52%
H18+_Pop	51908
% H18+_Pop	10.48%

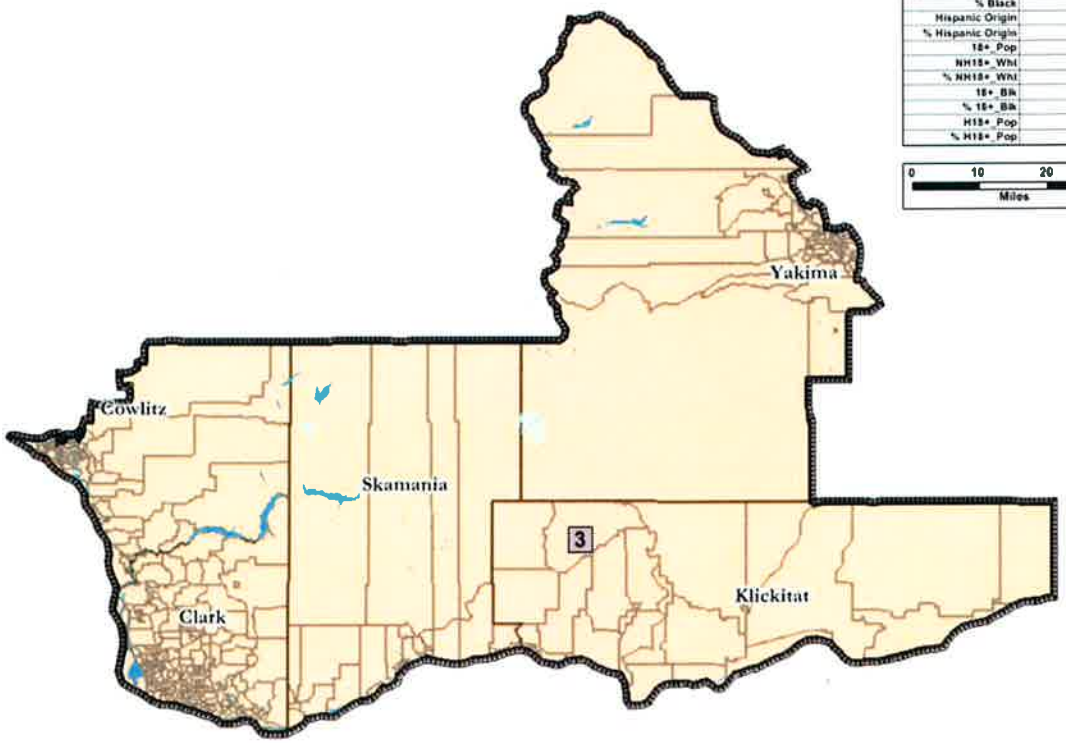

Fourth Congressional District

Tri-Cities and Central Washington

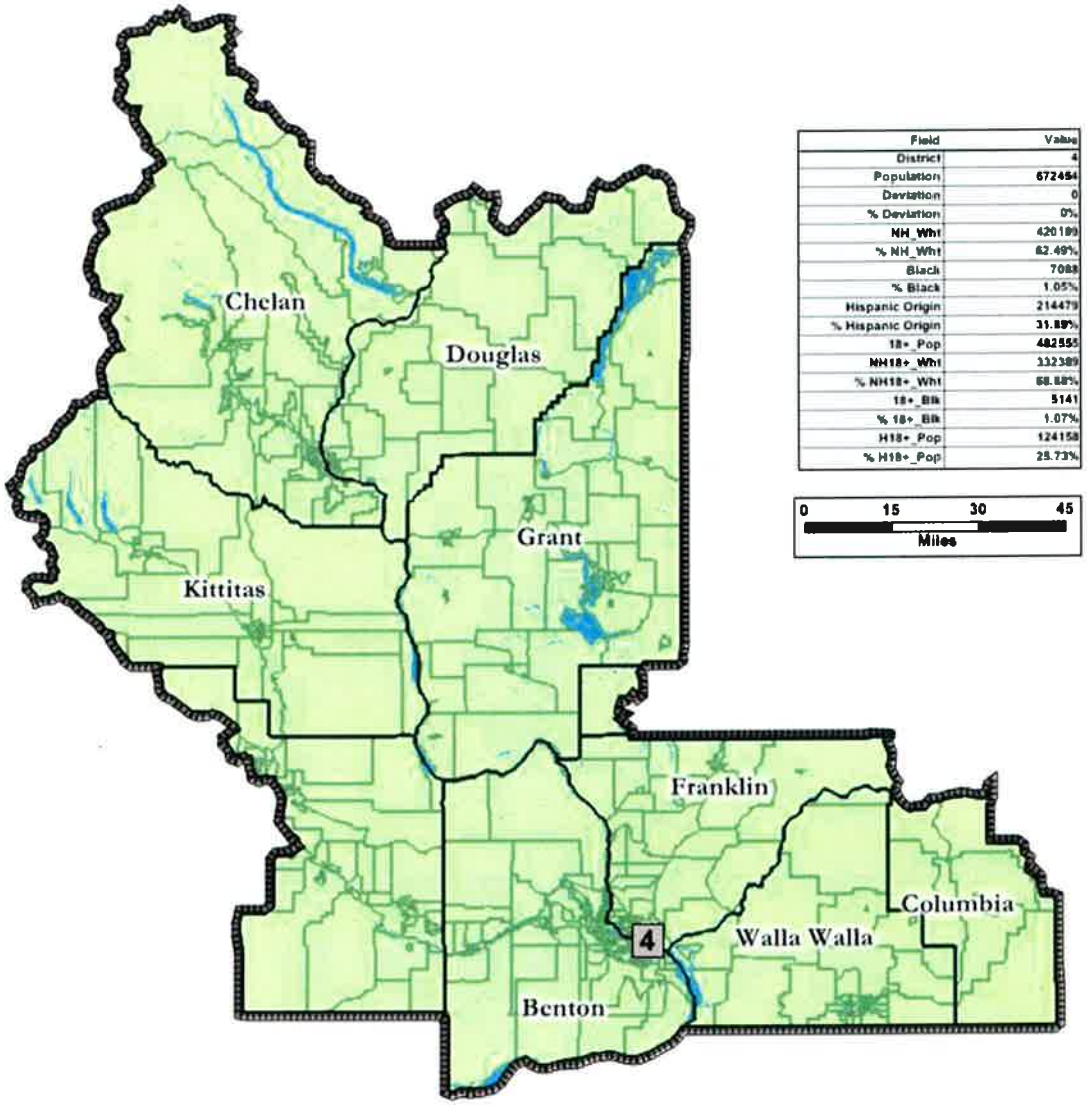

Field	Value
District	4
Population	672454
Deviation	0
% Deviation	0%
NH_Wht	420199
% NH_Wht	62.49%
Black	7088
% Black	1.05%
Hispanic Origin	214479
% Hispanic Origin	31.89%
18+_Pop	482555
NH18+_Wht	332389
% NH18+_Wht	68.88%
18+_Blk	5141
% 18+_Blk	1.07%
H18+_Pop	124158
% H18+_Pop	25.73%

Fifth Congressional District
Spokane and Eastern Washington

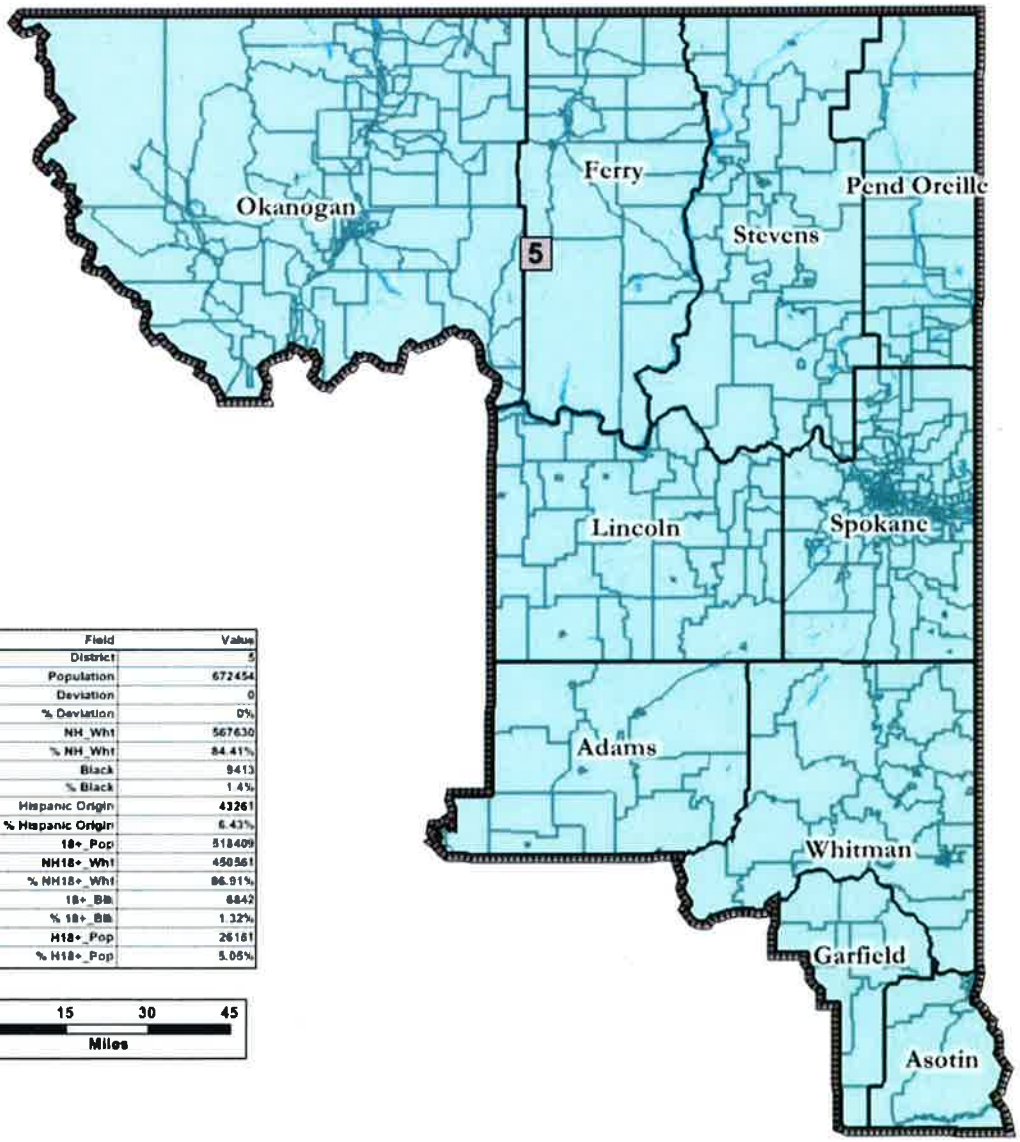

Field	Value
District	5
Population	672454
Deviation	0
% Deviation	0%
NH_Wht	567630
% NH_Wht	84.41%
Black	9413
% Black	1.4%
Hispanic Origin	43261
% Hispanic Origin	6.43%
18+_Pop	518409
NH18+_Wht	450561
% NH18+_Wht	86.91%
18+_Blk	6842
% 18+_Blk	1.32%
H18+_Pop	26161
% H18+_Pop	5.05%

0 15 30 45
Miles

Sixth Congressional District

Pacific Coast and Kitsap Peninsula

Field	Value
District	6
Population	672454
Deviation	0
% Deviation	0%
NH_Wht	558284
% NH_Wht	83.02%
Black	10202
% Black	1.52%
Hispanic Origin	43105
% Hispanic Origin	6.41%
18+_Pop	529262
NH18+_Wht	454381
% NH18+_Wht	85.85%
18+_Blk	7903
% 18+_Blk	1.49%
H18+_Pop	25851
% H18+_Pop	4.88%

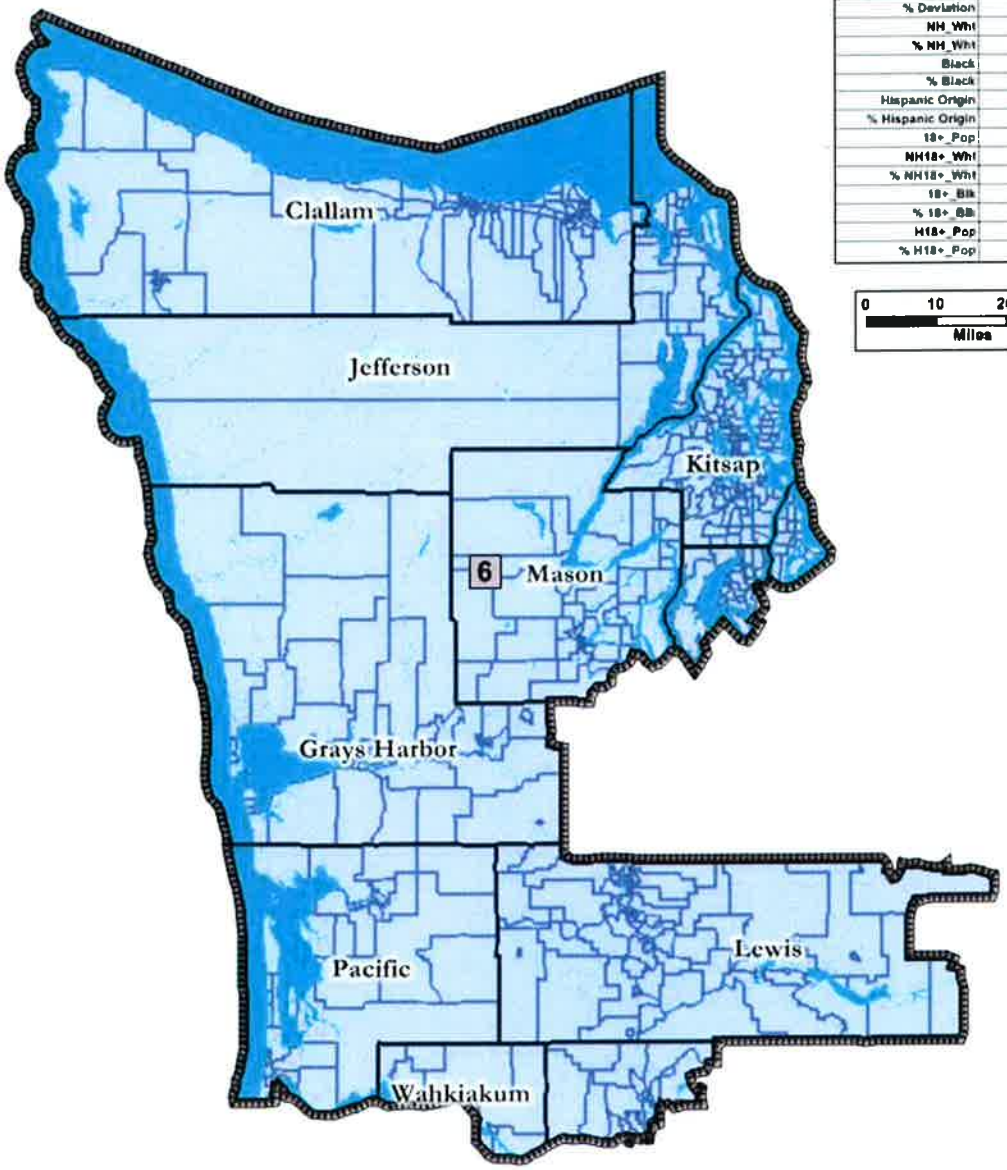

Seventh Congressional District

Seattle

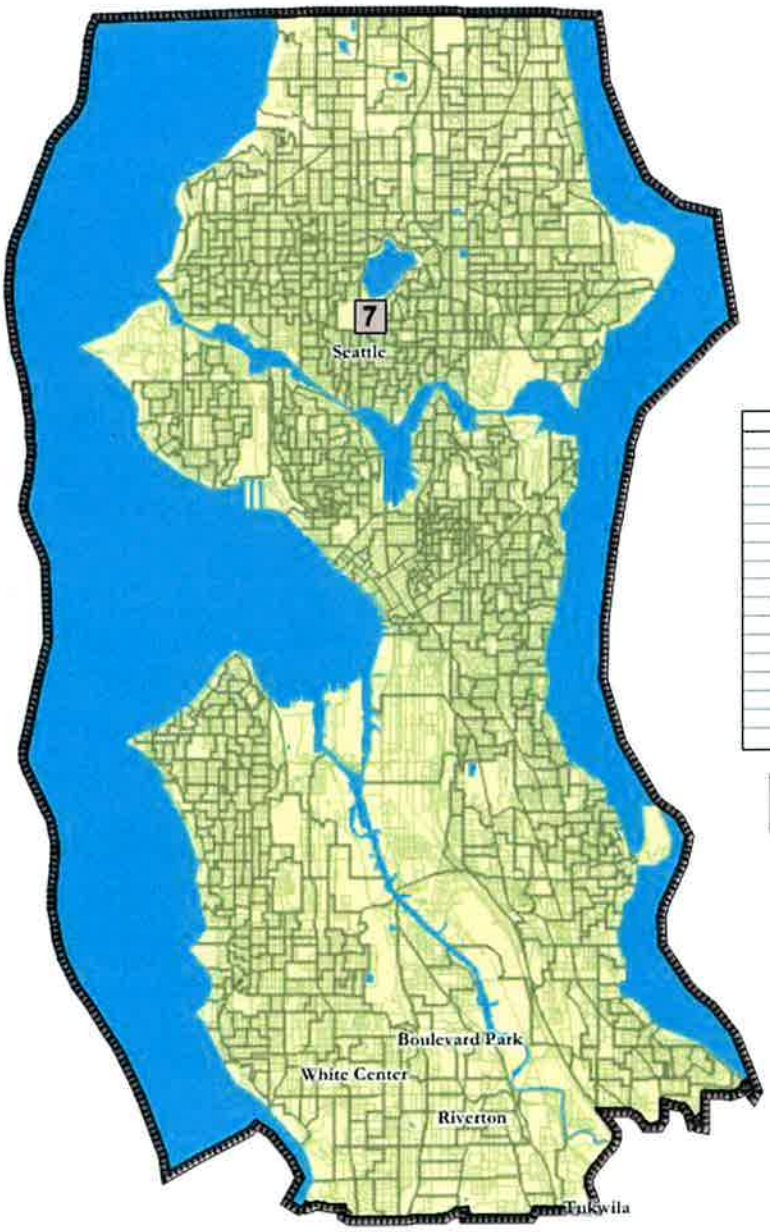

Field	Value
District	7
Population	672454
Deviation	0
% Deviation	0%
NH_Wht	430158
% NH_Wht	63.97%
Black	55137
% Black	8.2%
Hispanic Origin	54223
% Hispanic Origin	8.06%
18+_Pop	563522
NH18+_Wht	377088
% NH18+_Wht	66.92%
18+_Blk	41471
% 18+_Blk	7.36%
H18+_Pop	39177
% H18+_Pop	6.95%

0 1 2 3
Miles

Eighth Congressional District

East King County

Field	Value
District	8
Population	672454
Deviation	0
% Deviation	0%
NH_Wht	465018
% NH_Wht	69.15%
Black	19936
% Black	2.96%
Hispanic Origin	49073
% Hispanic Origin	7.3%
18+_Pop	501613
NH18+_Wht	361755
% NH18+_Wht	72.12%
18+_Blk	13809
% 18+_Blk	2.75%
H18+_Pop	30485
% H18+_Pop	6.08%

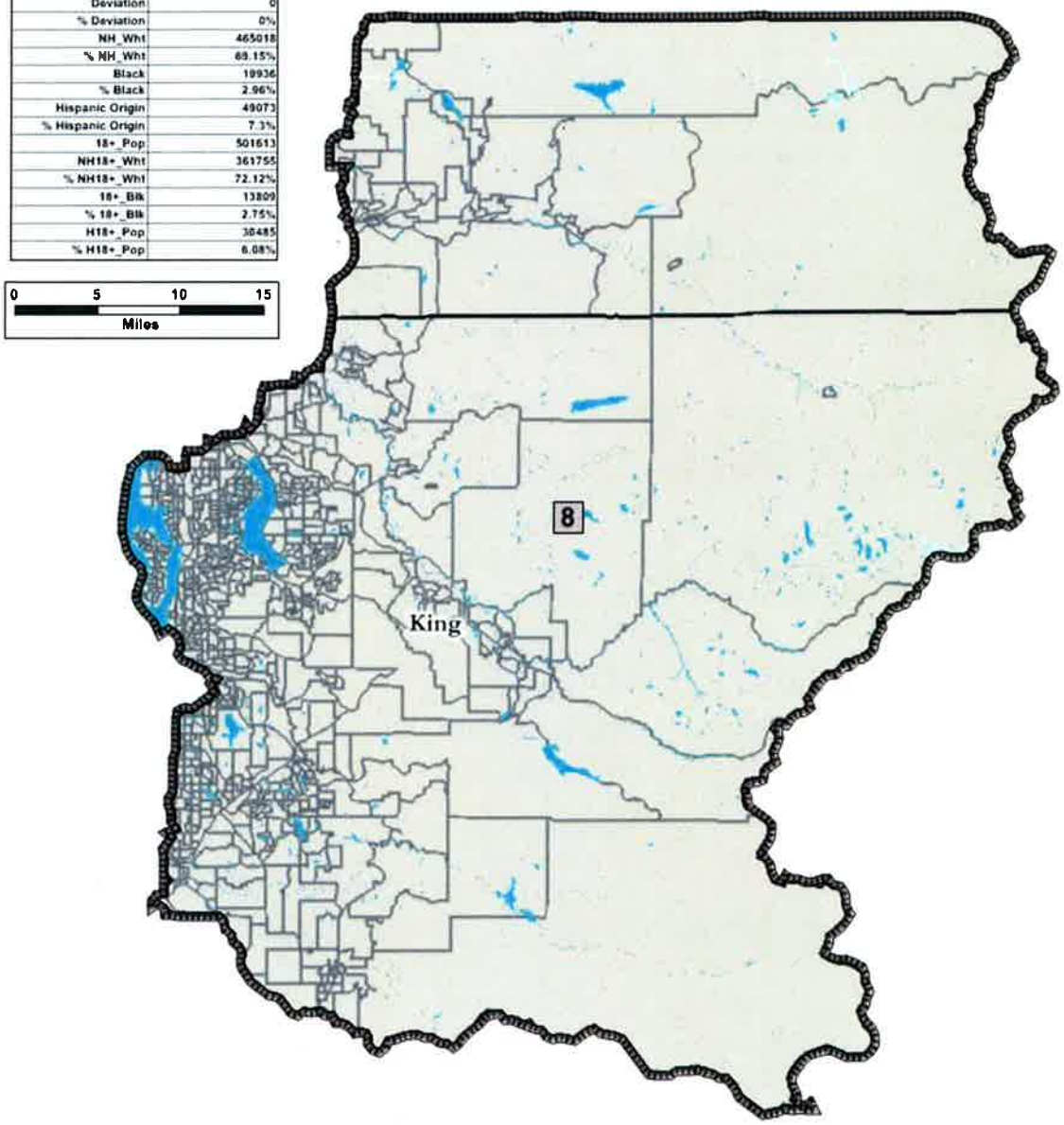

Ninth Congressional District

Federal Way, East Pierce County

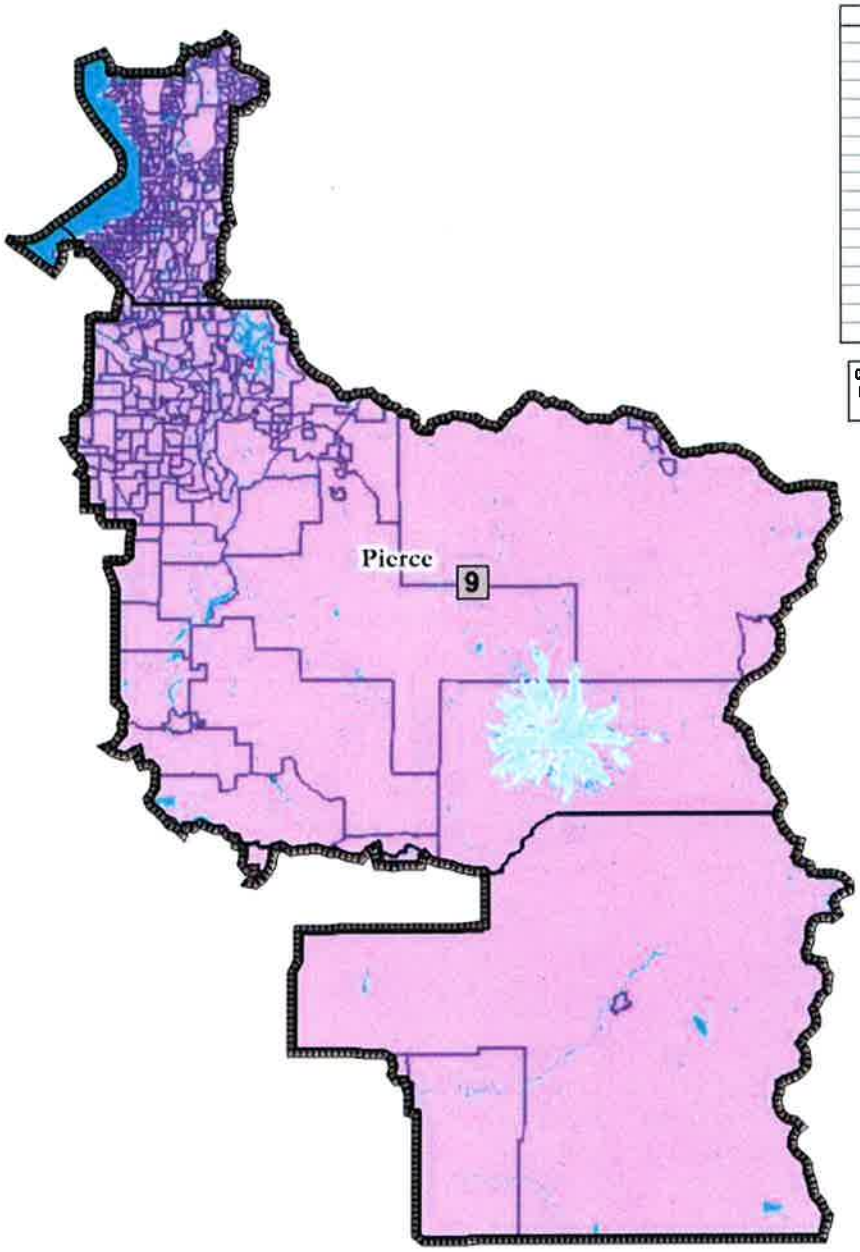

Field	Value
District	9
Population	672454
Deviation	0
% Deviation	0%
NH_Wht	438448
% NH_Wht	65.2%
Black	49066
% Black	7.3%
Hispanic Origin	76344
% Hispanic Origin	11.35%
18+_Pop	504098
NH18+_Wht	349466
% NH18+_Wht	69.33%
18+_Blk	34525
% 18+_Blk	6.85%
H18+_Pop	46050
% H18+_Pop	9.14%

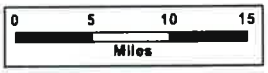

Tenth Congressional District

Tacoma, Olympia, Joint Base Lewis-McChord

Field	Value
District	10
Population	672454
Deviation	0
% Deviation	0%
NH_Wht	456887
% NH_Wht	67.94%
Black	50033
% Black	7.44%
Hispanic Origin	65638
% Hispanic Origin	9.76%
18+_Pop	512422
NH18+_Wht	369520
% NH18+_Wht	72.11%
18+_Blk	36570
% 18+_Blk	7.14%
H18+_Pop	39480
% H18+_Pop	7.7%
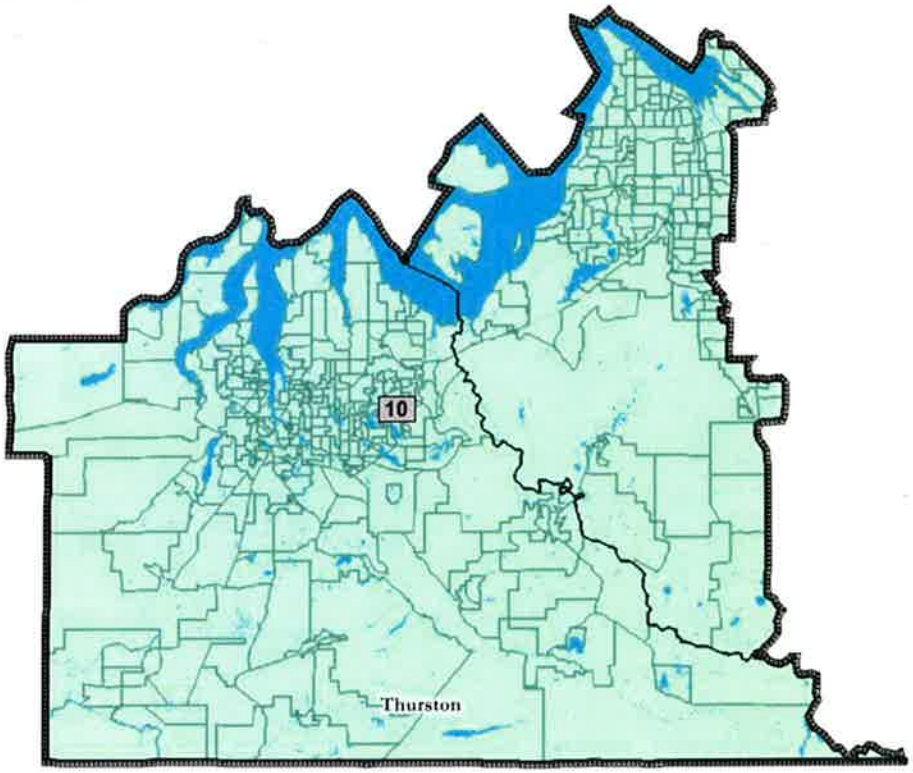
0 3.3 6.7 10
Miles