David Anderson

S. Seattle 8/9

Non Partisan

Washington State Unity Congressional Map

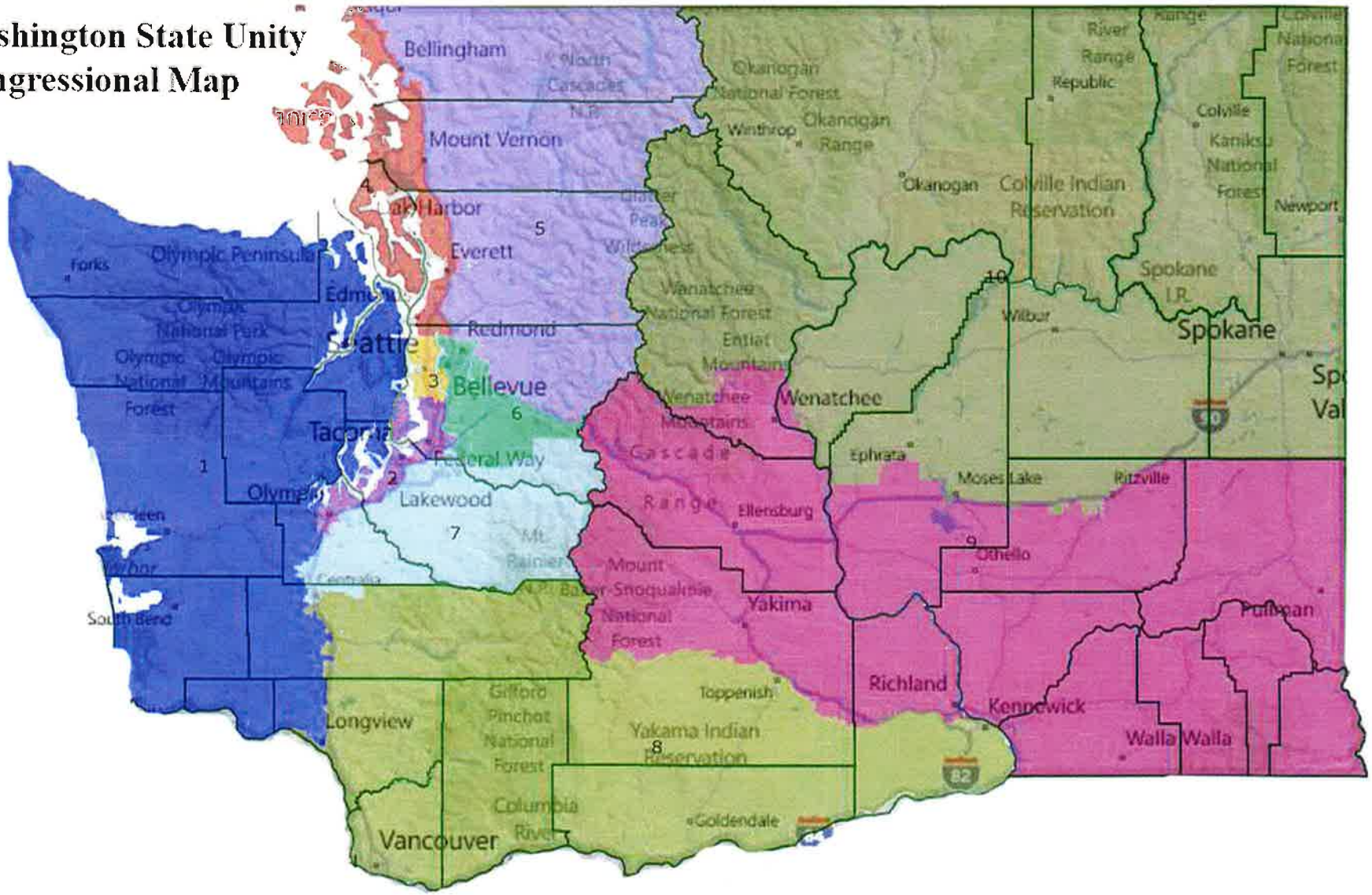

Washington State Unity Legislative Map

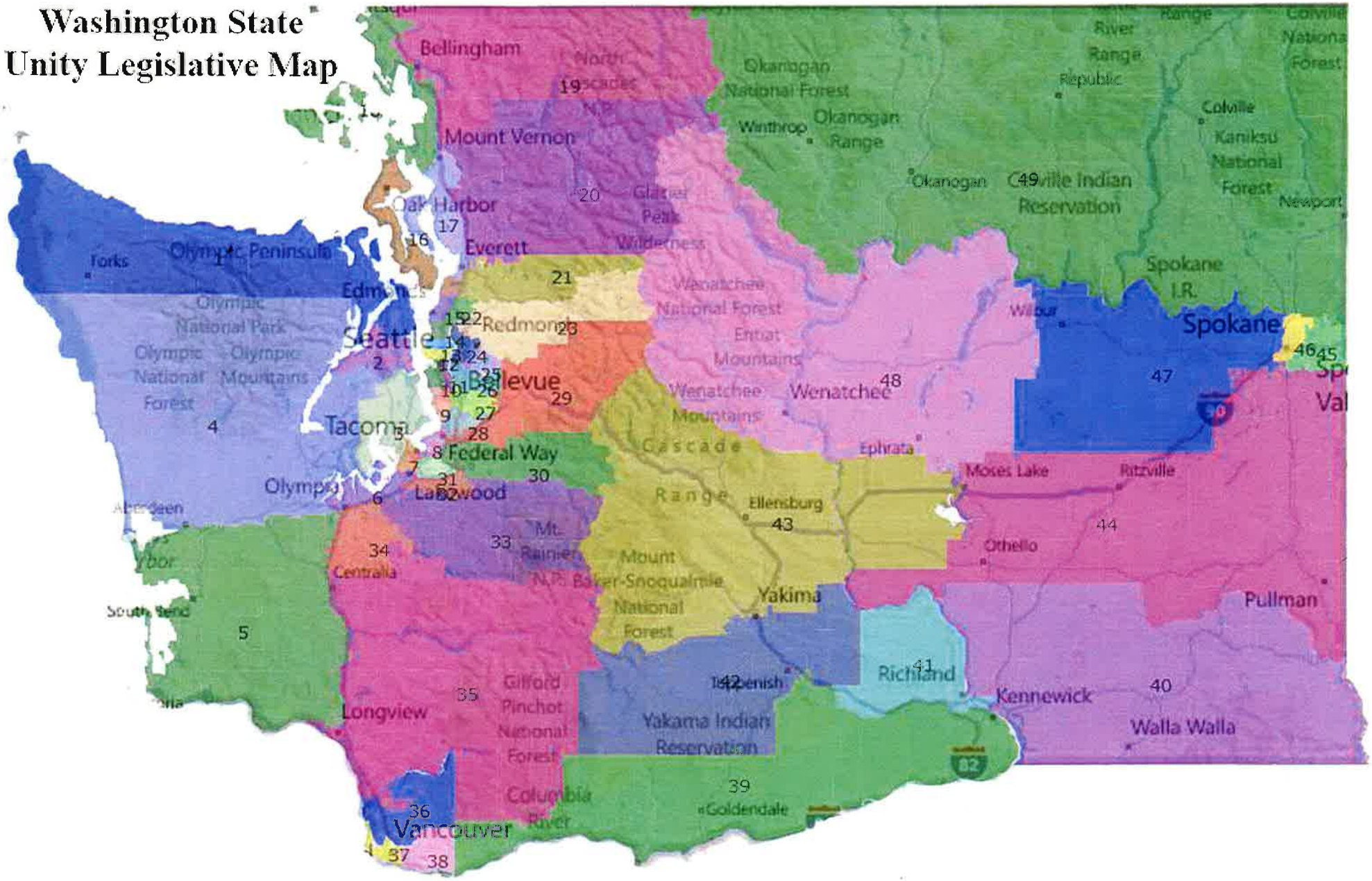

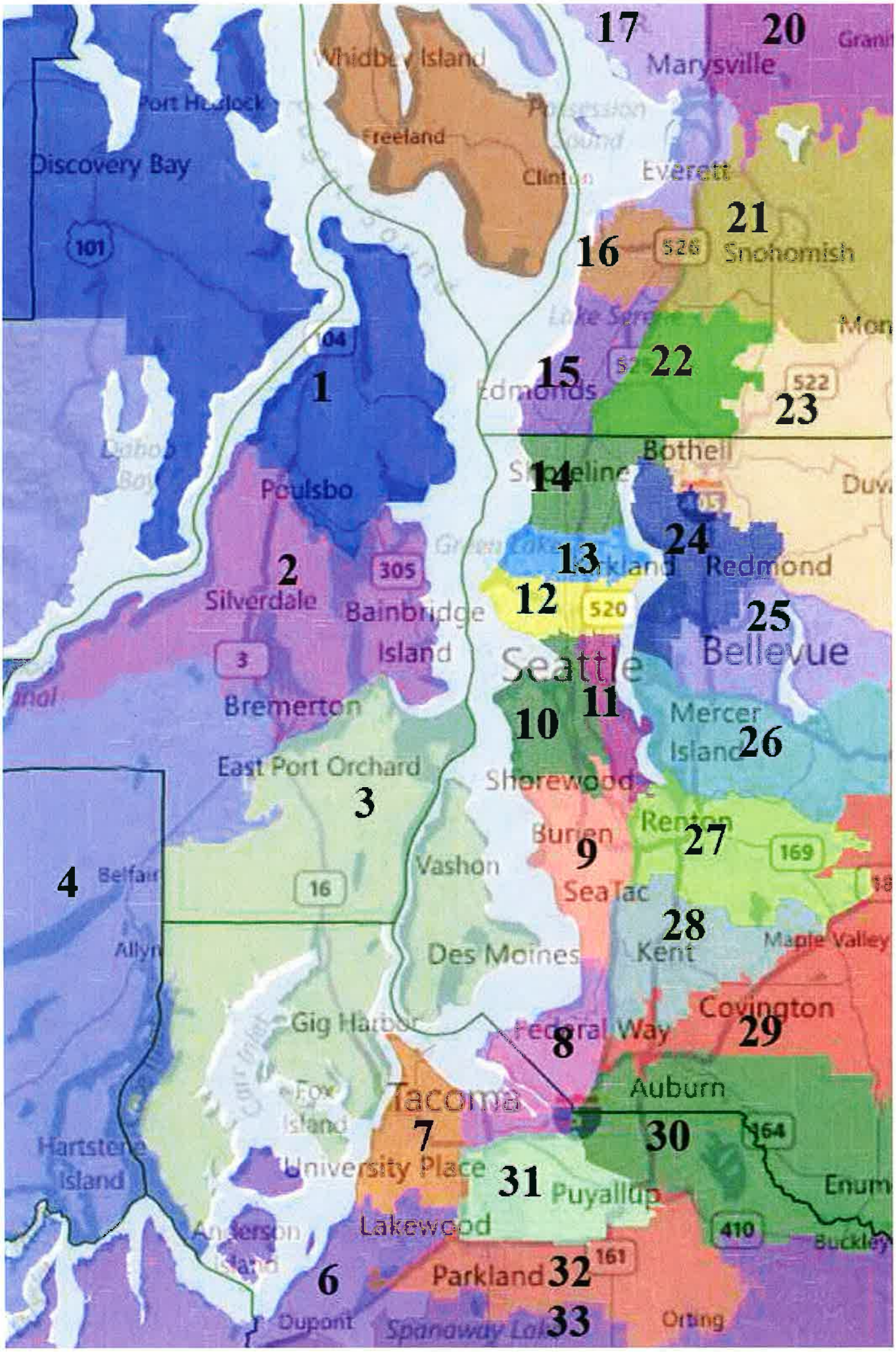
17
20
Marysville
Whidbey Island
Port Hadlock
Freeland
Discovery Bay
Clinton
Everett
21
16
526
Snohomish
101
104
1
15
22
Edmonds
522
23
Bothell
14
Poulsbo
24
13
Kirkland
Redmond
2
305
Silverdale
Bainbridge Island
12
520
25
Bellevue
3
Seattle
Bremerton
11
10
Mercer Island
26
East Port Orchard
Shorewood
3
Burien
Renton
27
9
169
4
Vashon
16
SeaTac
28
Des Moines
Kent
Maple Valley
Covington
Gig Harbor
Federal Way
29
8
Fox Island
Tacoma
Auburn
7
30
164
Hartstene Island
University Place
31
Puyallup
Lakewood
410
Anderson Island
161
6
Parkland
32
Dupont
33
Orting